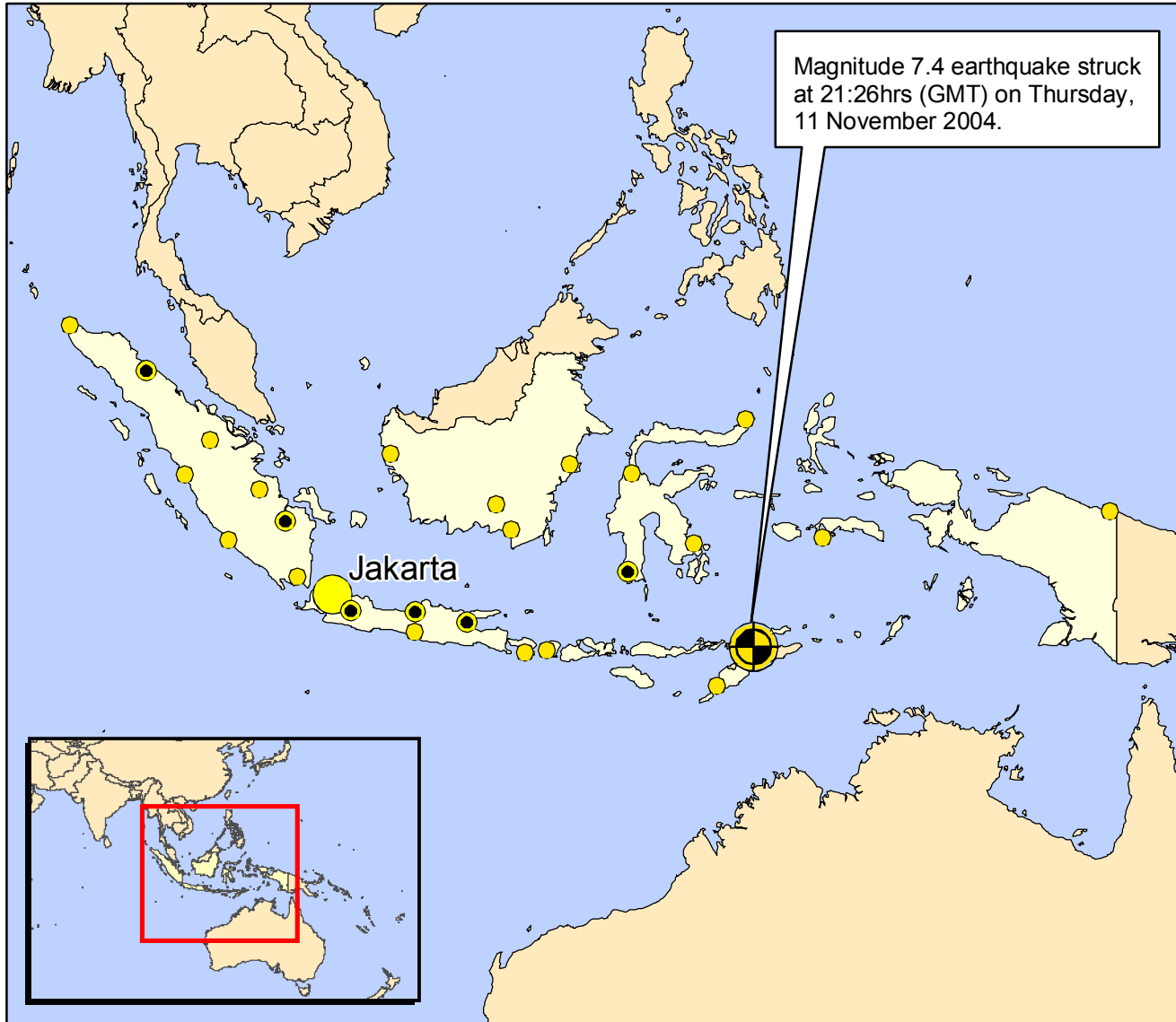


Indonesia - Earthquake

OCHA Situation Report No. 1
Issued on 15 November 2004
GLIDE Number: EQ-2004-000121-IDN

"According to the latest information, 23 people have been killed, 116 seriously injured, and 118 slightly injured."







SITUATION

Magnitude 7.4 earthquake struck Alor District, Nusa Tenggara Timur Province, Indonesia, at 21:26hrs GMT on Thursday, 11 November 2004. 23 people have been killed, 116 seriously injured, and 118 slightly injured. 781 houses have been destroyed, 3733 badly damaged, 3883 fairly damaged. Public facilities such as churches and mosques, schools and government building are also affected. A total of 9 sub-districts are affected, with a total population of 36,333 households.

ACTION

A joint assessment mission was carried out on 15 November by the Coordinating Minister for People's Welfare together with the Ministers of Health, Social Affairs, and of Resettlement and Regional Infrastructure, along with Provincial officers of NTT. OCHA Indonesia has dispatched a staff member based in Kupang (West Timor) to Alor to support assessment efforts and to facilitate coordination of international humanitarian assistance and will remain in close contact with relevant government institutions at the Central and Provincial level to monitor developments. Catholic Relief Services-Kupang, World Vision International, Diones-Kupang arrived also in Alor and stand

-  Epicentre
-  National Capital
-  Regional Capital
-  Major Cities

Map Produced by



15 November 2004
www.reliefweb.int