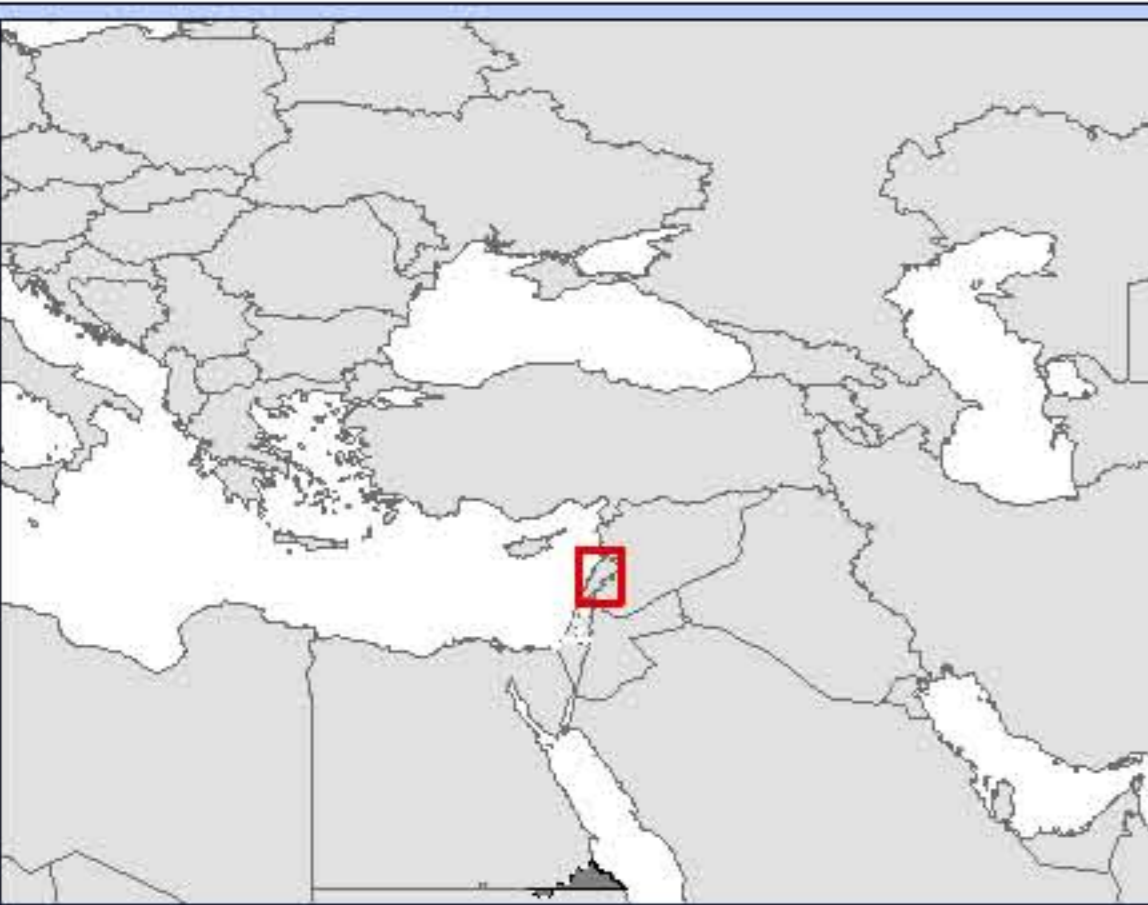
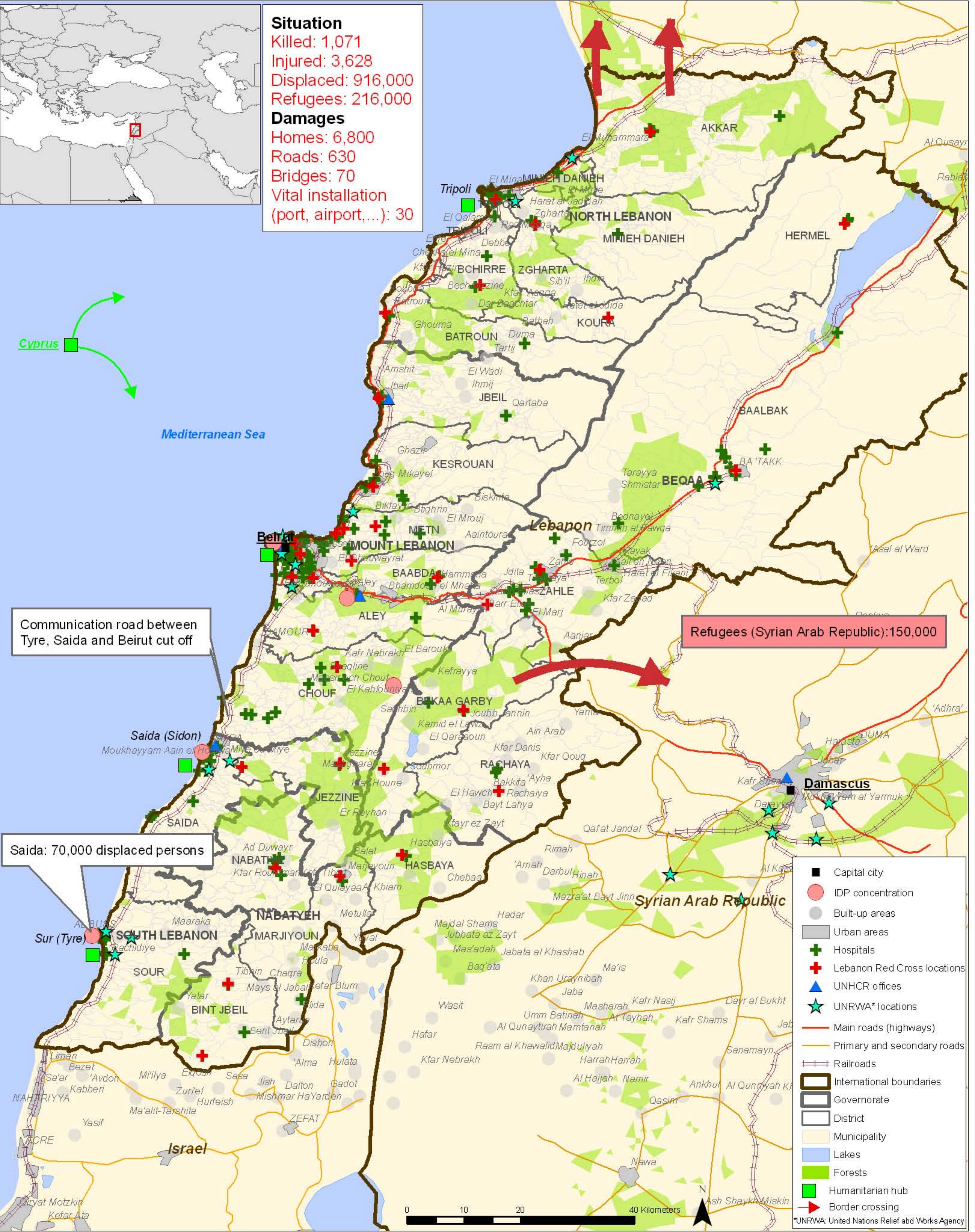
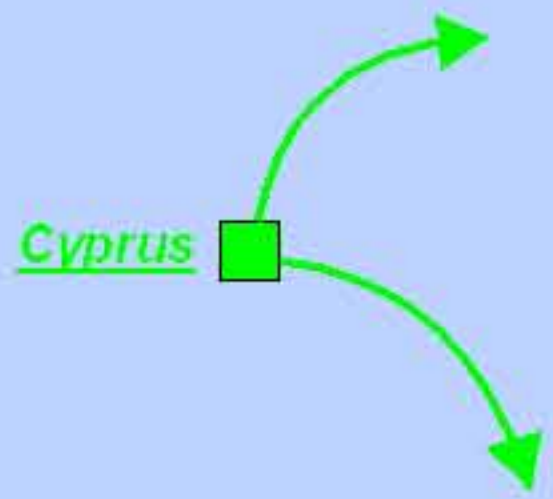


# Middle East crisis - situation in Lebanon as of 13 August 2006



**Situation**  
 Killed: 1,071  
 Injured: 3,628  
 Displaced: 916,000  
 Refugees: 216,000  
**Damages**  
 Homes: 6,800  
 Roads: 630  
 Bridges: 70  
 Vital installation (port, airport,...): 30



Communication road between Tyre, Saida and Beirut cut off

Refugees (Syrian Arab Republic): 150,000

Saida: 70,000 displaced persons



**Map production**  
 Public Health Mapping Group and GIS  
 Communicable Diseases (CDS) World Health Organization

**Data: data originator/data provider (data distributor)**  
 Built-up areas: Gvt of the United States/USAID/OFDA (GIST) Other: DCW/WHO/GIS  
 Hospitals: MoH of Lebanon/WHO/GIS  
 Lebanon Red Cross: CDR/VAF (GIST)  
 UNRWA sites: WFP/WFP (GIST)  
 UNHCR offices: UNHCR/university of Georgia/ITOS(GIST)  
 Administrative boundaries: National Gvt of Lebanon/WHO/GIS  
 Roads: National Gvt of Lebanon/WHO/GIS  
 IDPs, border crossing, humanitarian HUBs: OCHA/OCHA (OCHA)

The boundaries and names shown and the designations used on this map do not imply the expression of any opinion whatsoever on the part of the World Health Organization concerning the legal status of any country, territory, city or area or of its authorities, or concerning the delimitation of its frontiers or boundaries. Dotted lines on maps represent approximate border lines for which there may not yet be full agreement. © WHO 2006. All rights reserved.