











SITE MANAGEMENT DAILY INCIDENT REPORT 14 November 2019

The daily report reflects **minor to moderate** incidents reported during a **24 hour period**. It includes incidents reported the **previous day after 18:00**; and incidents reported **today up to the 18:00 deadline**.

Reported Incidents				Affected population			
Last 24hrs		Cumulative (From 21st April 2019)		Last 24hrs		Cumulative (From 21st April 2019)	
0 HH	0	 3,184 HH	337	4 ind.		84,945 ind.	
		landslide / erosion		1 HH	affected persons*		
0 HH	0	 10,127 HH	499	4 ind.		17,365 ind.	
		wind / storm		0 ind.		76 ind.	
0 HH	0	 5,706 HH	37	0 ind.		10 ind.	
		flood		0 ind.		0 ind.	
1 HH	1	 89 HH	35				
		fire					
0 HH	0	 4 HH	2				
		Lightning					
Total							
1	1	19,110	910				

Facilities reported as damaged or out of use


	Food distribution site	Health Facilities	Latrines	Shelters (Partially)	Shelters (Totally)	Waterpoints
Total	0	0	0	1	0	0

Needs response at site

	Managed with resources available	Requires sectoral/ emergency response	Do not know
Total (per incident report)	1	0	0

Immediate response provided

Response	# of incidents
Search & rescue	0
Shelter/NFI distribution	0
Health Response	0
WASH Response	0
Food Security Response	0
Protection Response	0
Maintenance & access work	0
Relocation	0
Response planning underway	1
No additional response needed	0
Do not know	0

 [Access the Site Management Daily Incident Assessment Overview online interactive map here](#)

Number of incidents by camp

Camp	# incidents						TOTAL
	Landslide/ erosion	Wind/ Storm	Flood	Lightning	Fire	Other	
Camp 01E							
Camp 01W							
Camp 02E							
Camp 02W							
Camp 03							
Camp 04							
Camp 04 Extension							
Camp 05							
Camp 06	*	*	*	*	*	*	*
Camp 07	*	*	*	*	*	*	*
Camp 08E							
Camp 08W							
Camp 09							
Camp 10	*	*	*	*	*	*	*
Camp 11							
Camp 12							
Camp 13							
Camp 14 (Hakimpara)							
Camp 15 (Jamtoli)							
Camp 16 (Potibonia)							
Camp 17							
Camp 18							
Camp 19							
Camp 20							
Camp 20 Extension							
Camp 21 (Chakmarkul)							
Camp 22 (Unchiprang)					1		1
Camp 23 (Shamlapur)							
Camp 24 (Leda)							
Camp 25 (Ali Khali)							
Camp 26 (Nayapara)							
Camp 27 (Jadimura)							
Kutupalong RC	*	*	*	*	*	*	*
Nayapara RC							
Total	0	0	0	0	1	0	1

Population affected & displaced by camp

Camp	# households affected						Total Affected		Population Displaced	
	Land-slide/ erosion	Wind/ Storm	Flood	Lightning	Fire	Other	# HH	# ind.	# HH	# ind.
Camp 01E										
Camp 01W										
Camp 02E										
Camp 02W										
Camp 03										
Camp 04										
Camp 04 Extension										
Camp 05										
Camp 06	*	*	*	*	*	*	*	*	*	*
Camp 07	*	*	*	*	*	*	*	*	*	*
Camp 08E										
Camp 08W										
Camp 09										
Camp 10	*	*	*	*	*	*	*	*	*	*
Camp 11										
Camp 12										
Camp 13										
Camp 14 (Hakimpara)										
Camp 15 (Jamtoli)										
Camp 16 (Potibonia)										
Camp 17										
Camp 18										
Camp 19										
Camp 20										
Camp 20 Extension										
Camp 21 (Chakmarkul)										
Camp 22 (Unchiprang)					1		1	4	1	4
Camp 23 (Shamlapur)										
Camp 24 (Leda)										
Camp 25 (Ali Khali)										
Camp 26 (Nayapara)										
Camp 27 (Jadimura)										
Kutupalong RC	*	*	*	*	*	*	*	*	*	*
Nayapara RC										
Total	0	0	0	0	1	0	1	4	1	4

Need for intervention (incidents by camp)

Camp	Search& rescue	Health response	Shelter/NFI	WASH response	Food Security response	Protection response	Maintenance work
Camp 01E							
Camp 01W							
Camp 02E							
Camp 02W							
Camp 03							
Camp 04							
Camp 04 Extension							
Camp 05							
Camp 06	*	*	*	*	*	*	*
Camp 07	*	*	*	*	*	*	*
Camp 08E							
Camp 08W							
Camp 09							
Camp 10	*	*	*	*	*	*	*
Camp 11							
Camp 12							
Camp 13							
Camp 14 (Hakimpara)							
Camp 15 (Jamtoli)							
Camp 16 (Potibonia)							
Camp 17							
Camp 18							
Camp 19							
Camp 20							
Camp 20 Extension							
Camp 21 (Chakmarkul)							
Camp 22 (Unchiprang)							
Camp 23 (Shamlapur)							
Camp 24 (Leda)							
Camp 25 (Ali Khali)							
Camp 26 (Nayapara)							
Camp 27 (Jadimura)							
Kutupalong RC	*	*	*	*	*	*	*
Nayapara RC							
Total							

Note on interpretation:

Data is sourced from end-of-day incident reports from Site Management Support agencies, compiled by the Site Management Sector with technical support from IOM Needs and Population Monitoring (NPM).

Data cleaning and verification is done daily, and continues in the days after; cumulative numbers may therefore be slightly adjusted to reflect new verifications or reports received. The daily report reflects incidents reported during a 24 hour period. It includes incidents reported the previous day after 18:00; and incidents reported today, up to the 18:00 deadline. Any incident reports received outside of a 24hour timeframe are included in the following day's cumulative numbers, and are fully reflected on the online map.

All numbers are indicative, from rapid on-the-day assessment data collection to inform mobilization of first response.

Cumulative data on affected infrastructure is compiled by individual Sectors, with daily incident data verified by partners on the ground as needed. Cumulative affected infrastructure numbers are available in the weekly ISCG EMPRTF report, available [here](#).

Produced by the Site Management Sector with technical support from IOM Needs and Population Monitoring (NPM)

Source: end-of-day reports from Site Management Support agencies. Information provided is preliminary.