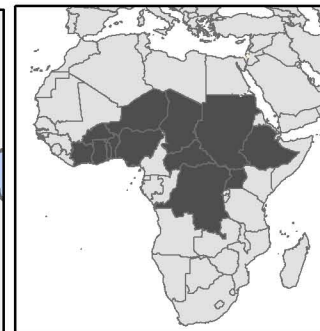

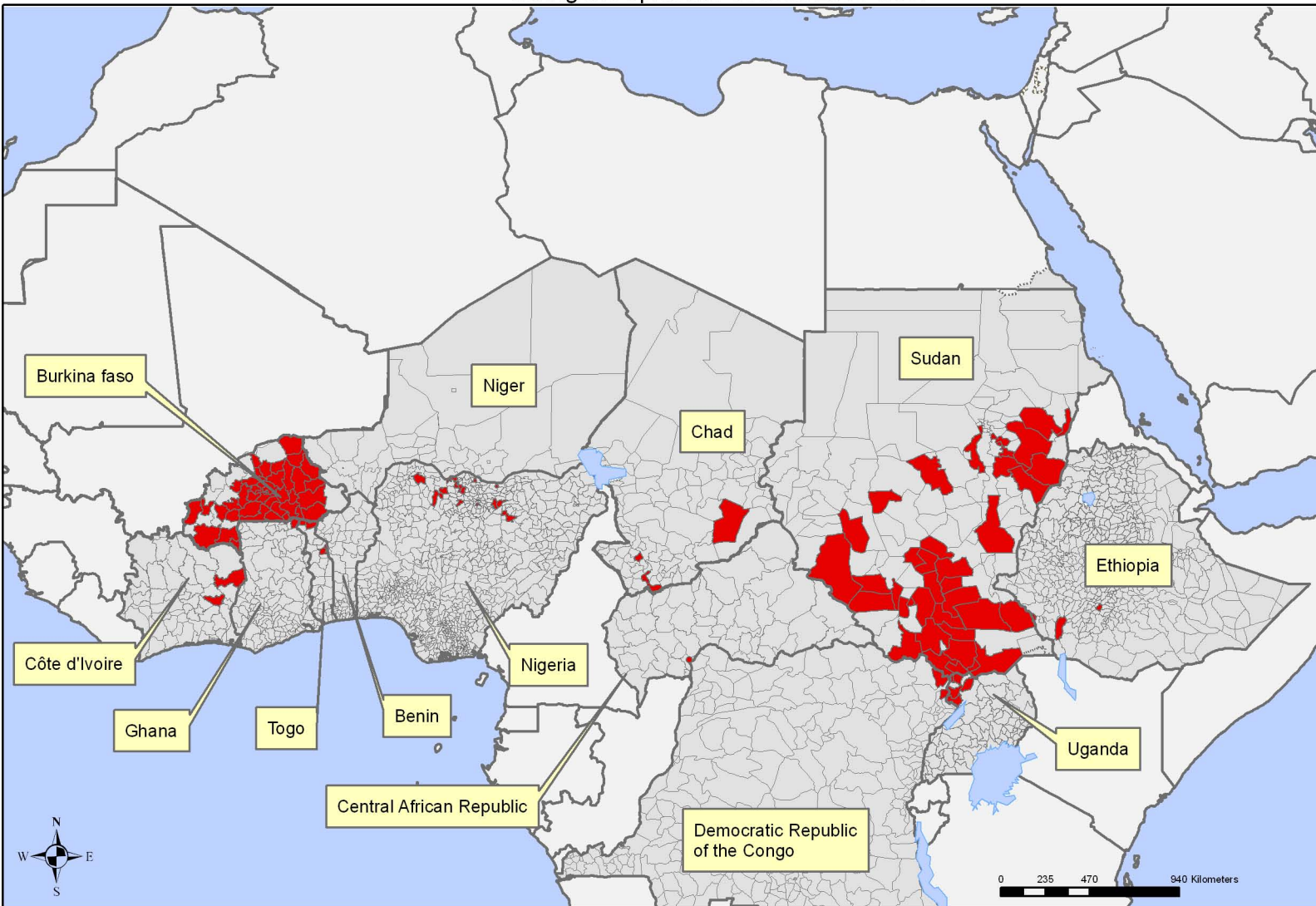


# Districts crossing the epidemic thresholds in countries part of the African belt during the epidemic season 2006-2007



 Epidemic districts



The boundaries and names shown and the designations used on this map do not imply the expression of any opinion whatsoever on the part of the World Health Organization concerning the legal status of any country, territory, city or area or of its authorities, or concerning the delimitation of its frontiers or boundaries. Dotted lines on maps represent approximate border lines for which there may not yet be full agreement.

Data Source: WHO  
Map Production:  
Public Health Mapping and GIS  
Communicable Diseases (CDS)  
World Health Organization

© WHO 2007. All rights reserved