









**Legend**

-  Airstrip
-  Regional capital
-  District capital
-  Settlement
-  International boundary
-  Regional boundary
-  District boundary
-  Coastline
-  Stream
-  Major road
-  Secondary road



**Map Reference:** Admin\_Map\_Galgaduud\_A4  
**Creation Date:** 24/10/2012  
**Projection/Datum:** Geographic/WGS 84  
**Web Resources:** <http://www.unocha.org/somalia/>  
**E-mail:** [ochasomaliainfo@un.org](mailto:ochasomaliainfo@un.org)  
**Nominal Scale at A4 paper size:** 1:1,375,000

**Map data source(s)**  
 All Admin layers & Settlements: UNDP Somalia (1998)  
 Roads & Streams Network: FAO SWALIM

**Disclaimers:**  
 The designations employed and the presentation of material on this map do not imply the expression of any opinion whatsoever on the part of the Secretariat of the United Nations concerning the legal status of any country, territory, city or area or of its authorities, or concerning the delimitation of its frontiers or boundaries.