







Legend

	Major road
	River
	
	
	
	

Map reference: 120805_Somalia_Administrative_Map_A4
Creation Date: 08/05/2012
Projection/Datum: Geographic/WGS 1984
Web Resources: <http://www.unocha.org/Somalia/>
Email: ochasomaliainfo@un.org
Nominal Scale at A4 paper size: 1:6,000,000

Map data source(s): UNDP Somalia (1998)
Administration layers: UNDP Somalia (1998)
Road & Stream network: FAO SWALIM

Disclaimers:
 The designations employed and the presentation of material on this map do not imply the expression of any opinion whatsoever on the part of the Secretariat of the United Nations concerning the legal status of any country, territory, city or area or of its authorities, or concerning the delimitation of its frontiers or boundaries.

