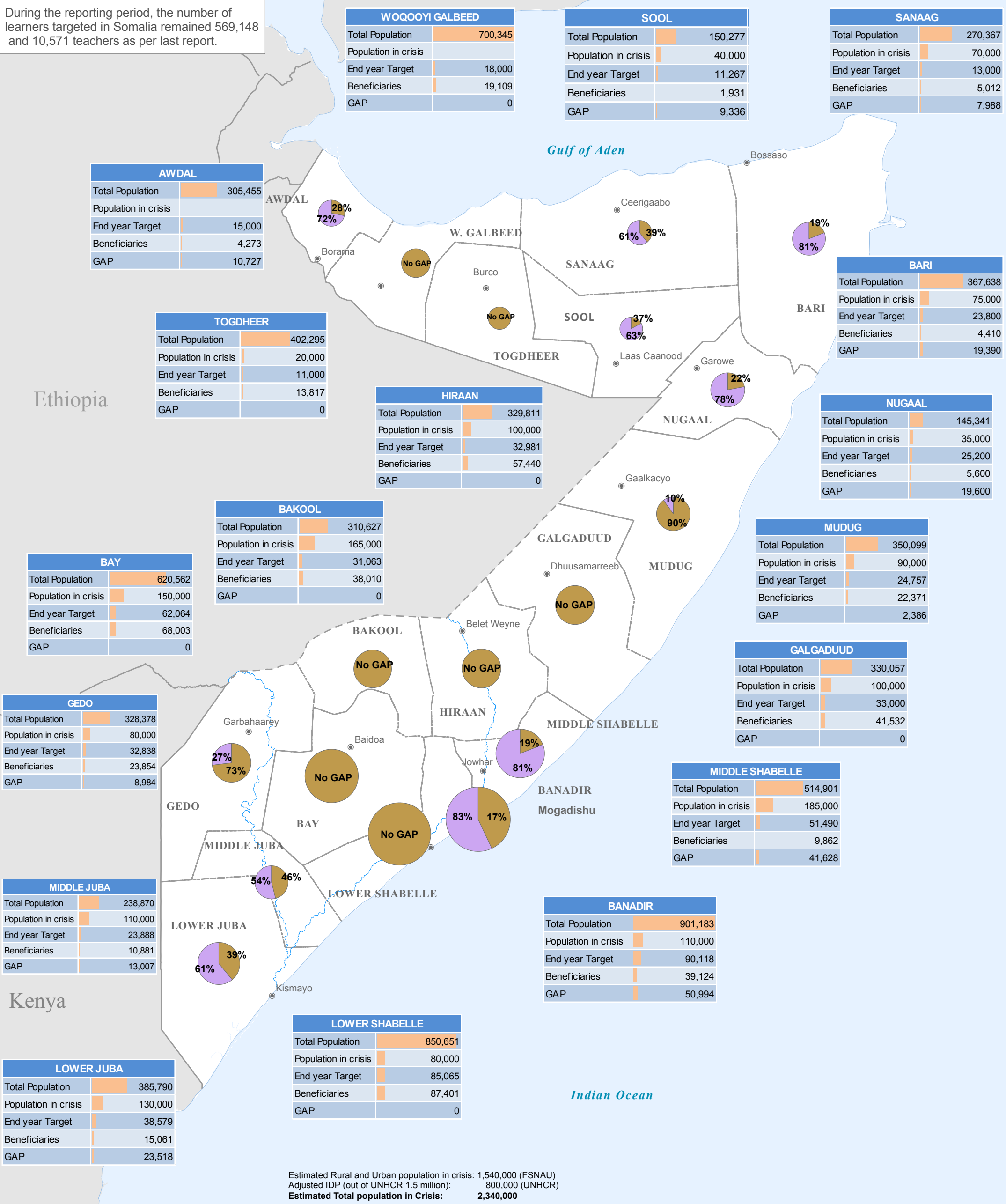


SOMALIA - Education Learners per region

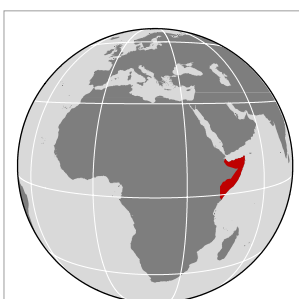
March 2012



During the reporting period, the number of learners targeted in Somalia remained 569,148 and 10,571 teachers as per last report.

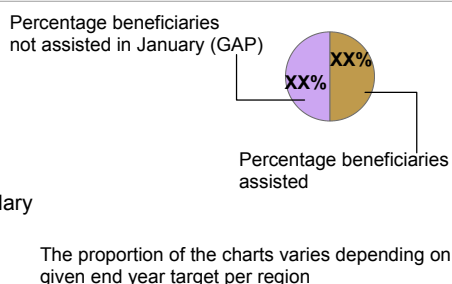


Estimated Rural and Urban population in crisis: 1,540,000 (FSNAU)
 Adjusted IDP (out of UNHCR 1.5 million): 800,000 (UNHCR)
Estimated Total population in Crisis: 2,340,000



Legend

- National capital
- Regional capital
- River
- Coastline
- International boundary
- Regional boundary



0 100 200 300 kms

Map Reference: 120503_OCHASom_GAP_Education
 Creation Date: 5/03/2012
 Projection/Datum: Geographic/WGS 84
 Web Resources: <http://ochaonline.un.org/somalia>
 E-mail: ochasomaliainfo@un.org
 Nominal Scale at A3 paper size: 1:5,500,000

Map data source(s):

All Admin. layers: UNDP Somalia (1998)
 Nutrition data: Humanitarian dashboard
 Total population: UNDP (2005)
 Population in crisis Jan - Feb: FSNAU (2012) (Rounded off)
 IDP Estimates: UNHCR/FSNAU

Disclaimers:

The designations employed and the presentation of material on this map do not imply the expression of any opinion whatsoever on the part of the Secretariat of the United Nations concerning the legal status of any country, territory, city or area or of its authorities, or concerning the delimitation of its frontiers or boundaries.