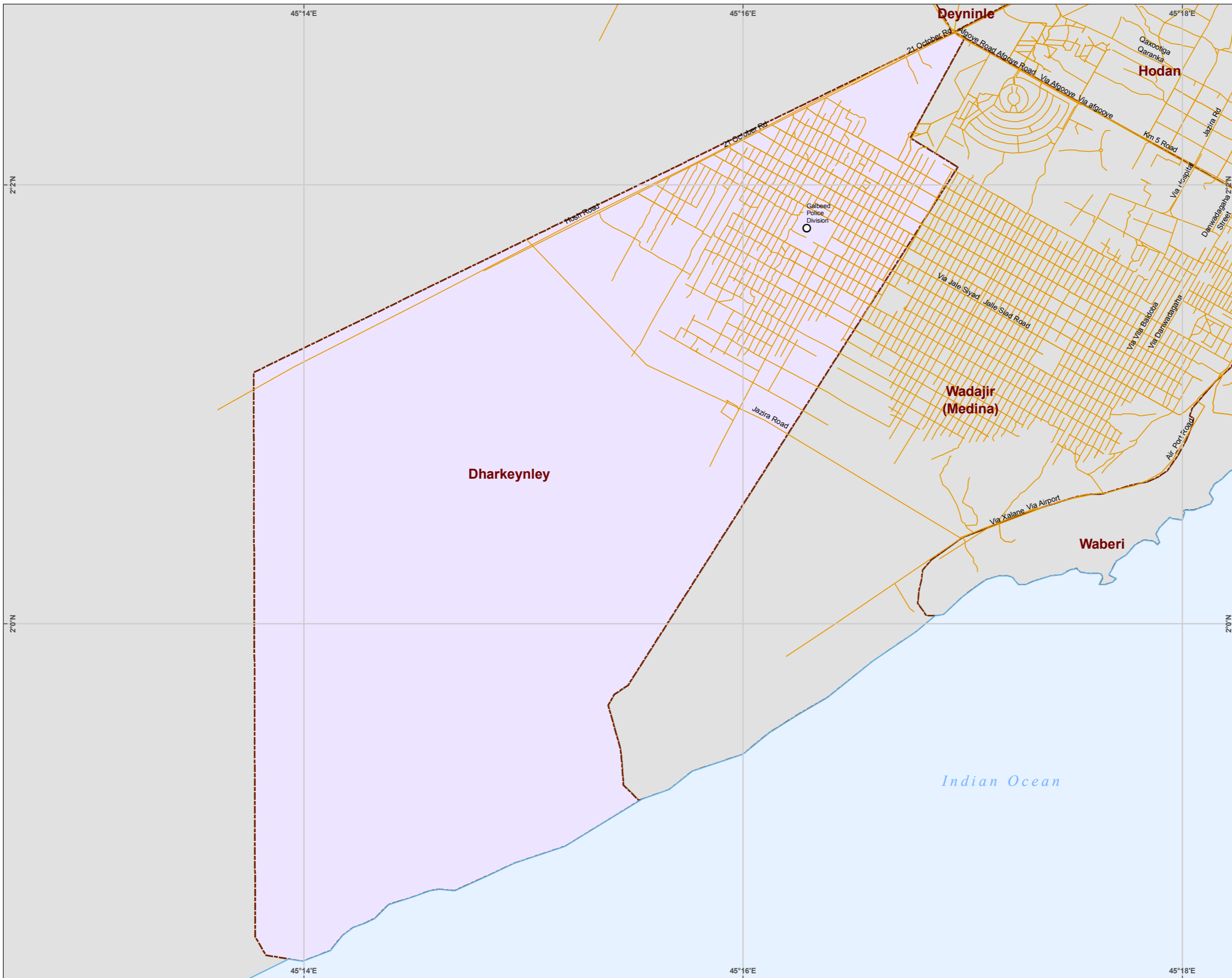





Banadir Region - Dharkeynley District



Legend

-  Landmark
-  Road
-  District boundary

Map Reference: 120220_OCHASom_Dharkeynley_A3
Creation Date: 20/02/2012
Projection/Datum: Geographic/WGS 84
Web Resources: <http://www.unocha.org/somalia>
E-mail: ochasomaliainfo@un.org
Nominal Scale at A3 paper size: 1:30,000



Map data source(s):
All Admin layers: UNDP Somalia (1998)
Roads Network: UN HABITAT

Disclaimers:
The designations employed and the presentation of material on this map do not imply the expression of any opinion whatsoever on the part of the Secretariat of the United Nations concerning the legal status of any country, territory, city or area or of its authorities, or concerning the delimitation of its frontiers or boundaries.

