




LEGEND

-  Landmarks
-  Road
-  District boundary

0 0.5 1 kms

Map Reference: 120220_OCHASom_Banadir_Deynile_A3
Creation Date: 20/02/2012
Projection/Datum: Geographic/WGS 84
Web Resources: <http://www.unocha.org/somalia>
E-mail: ochasomaliainfo@un.org
Nominal Scale at A3 paper size: 1:20,610

Map data source(s):
 All Admin. layers: UNDP Somalia (1998)
 Roads Network: UN HABITAT

Disclaimers:
 The designations employed and the presentation of material on this map do not imply the expression of any opinion whatsoever on the part of the Secretariat of the United Nations concerning the legal status of any country, territory, city or area or of its authorities, or concerning the delimitation of its frontiers or boundaries.