






Guid Number: Yem_C_R_2017-1
 Map Number: AR_020717-MA
 Date Created: as of 2 July 2017
 Produced By: WHO-Yemen
 Data Source: HeRAM_WHO_MoPHP
 For Further Info: allsyedh@who.int

The boundaries and names the designations used on this product do not imply the expressions of any opinions whatsoever on the part of the World Health Organization concerning the status of any country, territory, city or area of the authorities or concerning the demarcation of its frontiers or boundaries. Dotted lines on map represent appropriate border lines for which these may not yet be full agreement. All responsible precautions have been taken by WHO to produce this or implied regarding its content. The responsibility for its interpretation and use lies with the user. In no event shall World Health Organization be liable for damages arising from its use.

LEGEND

	AR Range	# of Dis.
	0	46
	1	69
	2 - 10	131
	11 - 20	53

	AR Range	# of Dis.
	21 - 30	24
	31 - 40	8
	>40	2
		333

Governorate Boundry	
District Boundry	