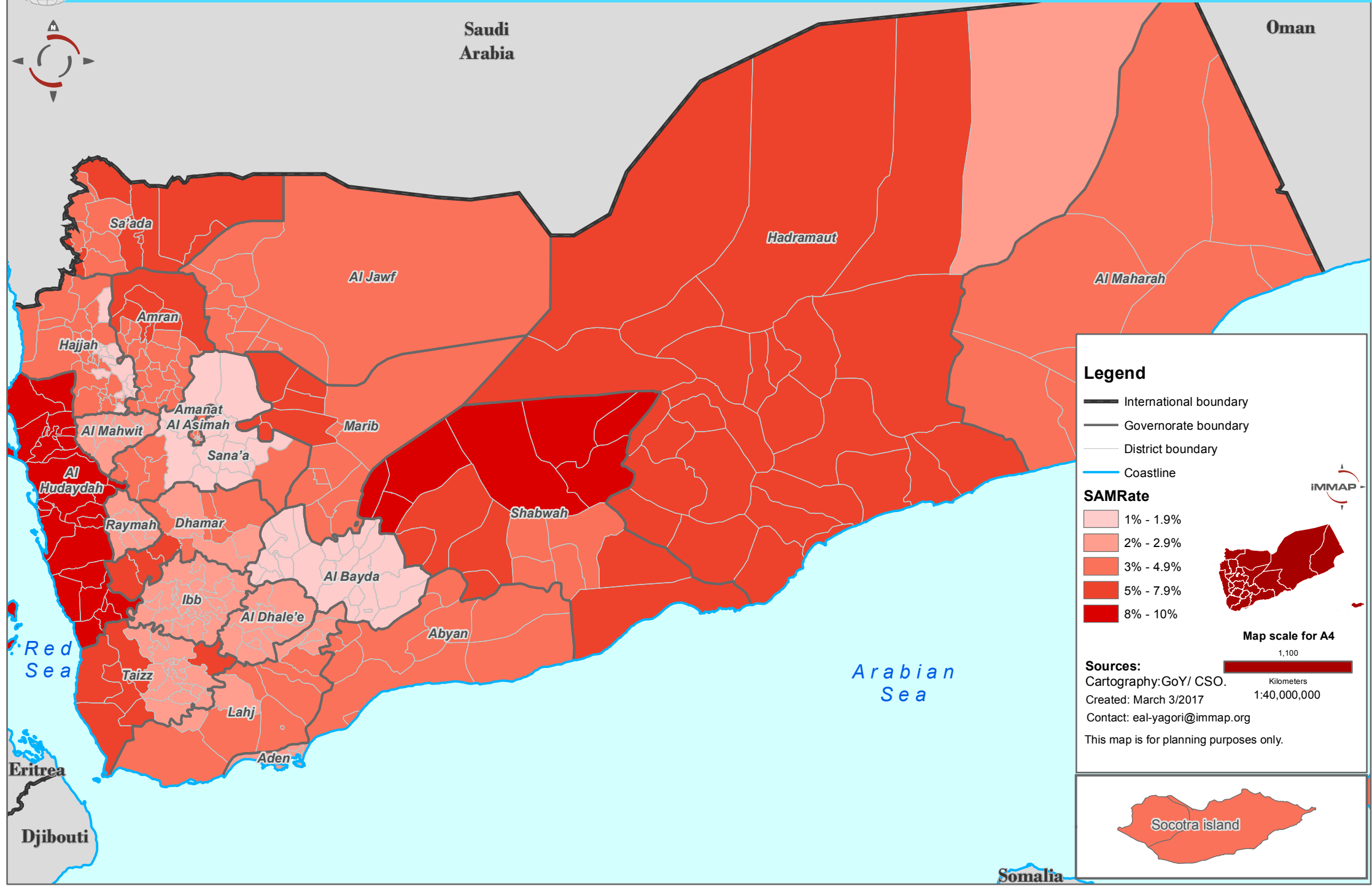
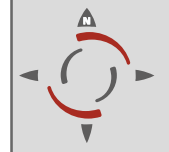




# Yemen: Nutrition Cluster SAM Rate Classification March 2017



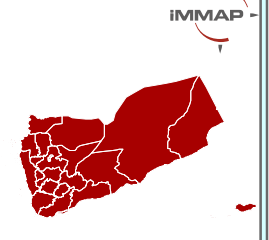
**Legend**

- International boundary
- Governorate boundary
- District boundary
- Coastline

**SAMRate**

- 1% - 1.9%
- 2% - 2.9%
- 3% - 4.9%
- 5% - 7.9%
- 8% - 10%

**Sources:**  
 Cartography: GoY/ CSO.  
 Created: March 3/2017  
 Contact: eal-yagori@immap.org  
 This map is for planning purposes only.



**Map scale for A4**  
 1,100  
 Kilometers  
 1:40,000,000

