






Date Created: 16 Mar 2017
 Contact: hq.gis@wfp.org
 Website: www.wfp.org
 Prepared by: HQ, OSEP GIS

Map Reference:
 NGA_UNHAS_Routes_A4L

-  Operational Base Wing Destination
-  Regular Fixed-Wing Destination
-  Ad-Hoc Fixed-Wing Destination

-  Operational Base (Rotary Wing)
-  Ad-Hoc Rotary-Wing Destination

-  Round Trip
-  International boundary
-  Waterbody

Data sources: WFP, UNGIWG, GeoNames, GAUL, UNHAS

The designations employed and the presentation of material in the map(s) do not imply the expression of any opinion on the part of WFP concerning the legal or constitutional status of any country, territory, city or sea, or concerning the delimitation of its frontiers or boundaries.

