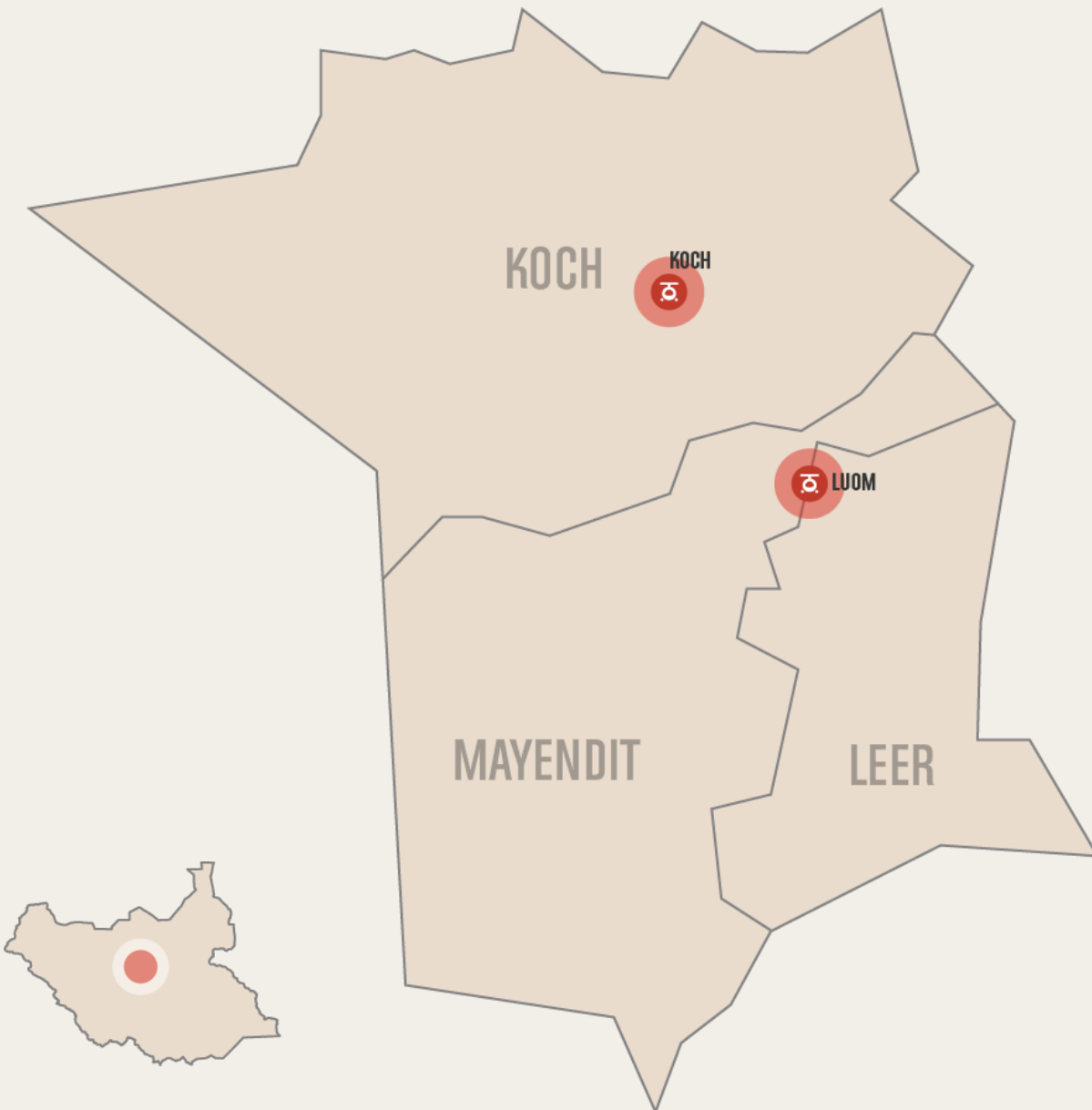
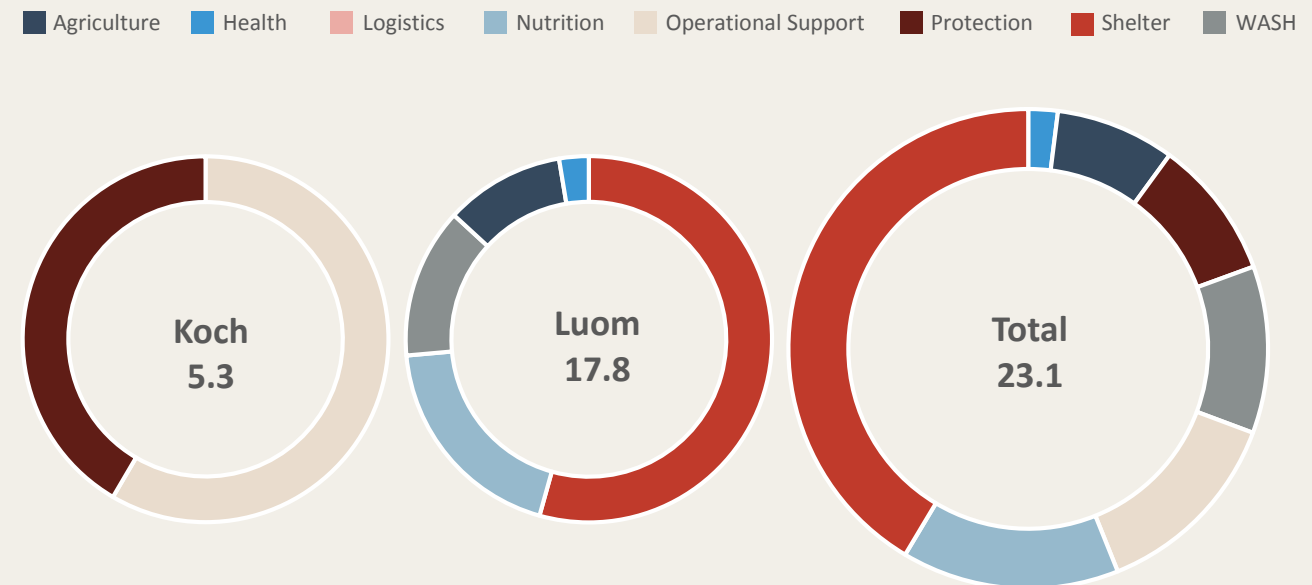


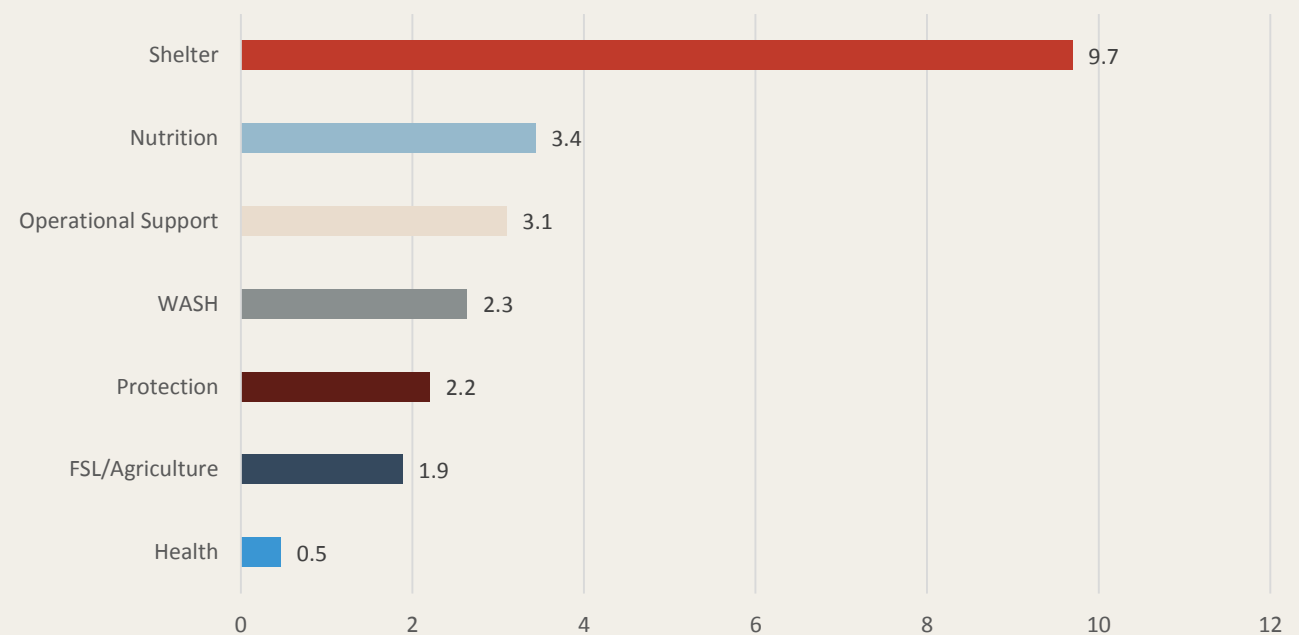
### Response Locations in the Famine Response Area (Koch, Leer and Mayendit Counties)



### Total Delivered by Location (mt)



### Total Delivered by Sector (mt)



**Highlights:**  
Average response time:  
3 days

Disclaimer: The designations employed and the presentation of material in the map(s) do not imply the expression of any opinion on the part of WFP concerning the legal or constitutional status of any country, territory, city or sea, or concerning the delimitation of its frontiers or boundaries.  
© World Food Programme 2017

Prepared by : WFP/ Log Cluster  
Website: [www.logcluster.org/ops/ssd11a](http://www.logcluster.org/ops/ssd11a)  
Contact: [fiona.lithgow@wfp.org](mailto:fiona.lithgow@wfp.org)

