










Legend

-  Capital City
-  Cities
-  Provincial Boundary
-  Road
-  Major Road
-  Stream
-  River
-  Affected District
-  Severely Affected District

Source: DDPM daily situation report
09hrs. 17 Oct 2011

Map Doc Name:
THA_bangkok flood sitmap_111017

Creation Date: 17 Oct, 2011

Map data source(s):
DDPM, GISTDA, UN
Cartographic Section, UNHCR,
Natural Earth

Disclaimers:
The boundaries and names
shown and the designations used
on this map do not imply official
endorsement or acceptance by
the United Nations.

