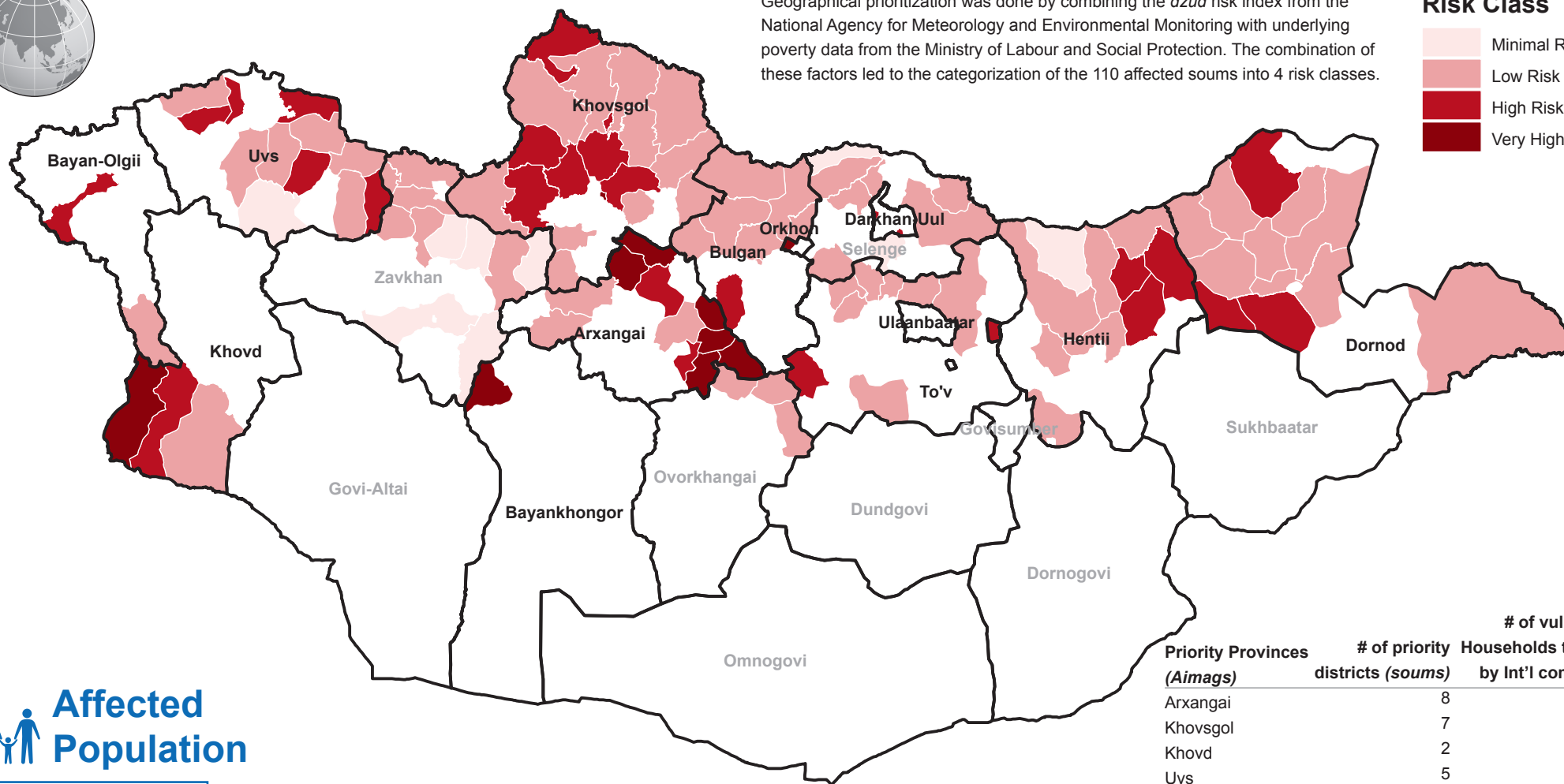
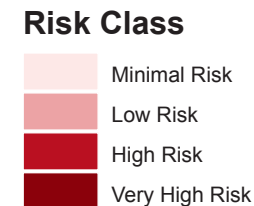
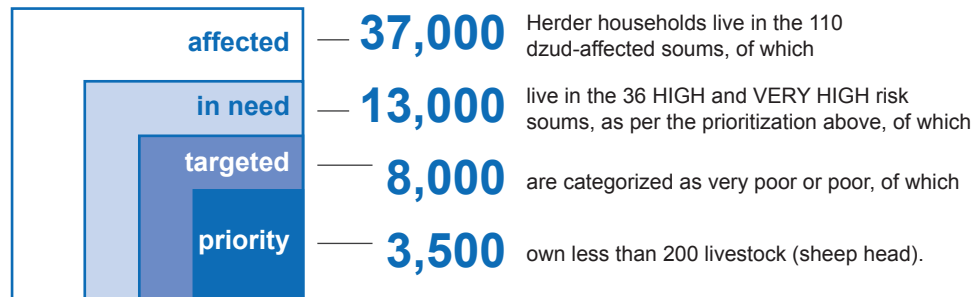




Geographical prioritization was done by combining the *dzud* risk index from the National Agency for Meteorology and Environmental Monitoring with underlying poverty data from the Ministry of Labour and Social Protection. The combination of these factors led to the categorization of the 110 affected soums into 4 risk classes.



Affected Population



↑ increasing vulnerability

Priority Provinces (Aimags)	# of priority districts (soums)	# of vulnerable Households targeted by Int'l community
Arxangai	8	3,300
Khovsgol	7	2,000
Khovd	2	700
Uvs	5	650
Bayan-Olgii	1	300
Hentii	3	300
Dornod	3	200
To'v	1	160
Bulgan	1	150
Bayankhongor	1	100
Darkhan-Uul	2	100
Orkhon	1	100
Ulaanbaatar	1	10
TOTAL	36	8,000