

# DISPLACEMENT TRACKING MATRIX

## EMERGENCY TRACKING

### MOSUL OPERATIONS DATA SNAPSHOT: 13 JULY 2017

The Emergency Tracking (ET) system is a crisis-based tool that aims at tracking sudden displacement or return movements triggered by specific crises. The ET figures reported on this portal are not cumulative of the all persons affected by the Mosul crisis thus

far, rather the ET update provides only a snapshot of the current displacement situation for the indicated date. The data and information reported on this page are related solely to the displacement caused by the Mosul operations which started on 17 October 2016.



IOM IRAQ

#### TOTAL NUMBER OF IDPS CURRENTLY DISPLACED



**137,552**  
IDP FAMILIES



**825,312\***  
IDP INDIVIDUALS

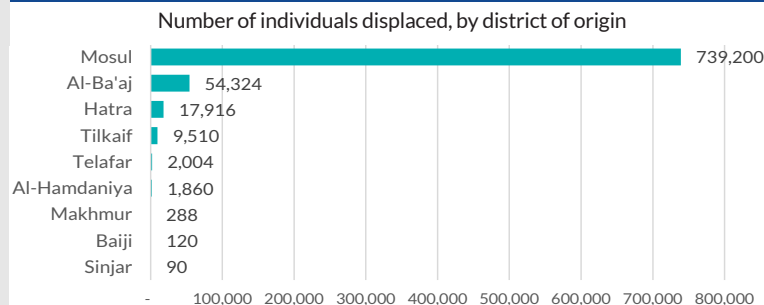
#### WHERE ARE PEOPLE DISPLACED TO?

Number of IDPs, by governorates of displacement and districts in Ninewa

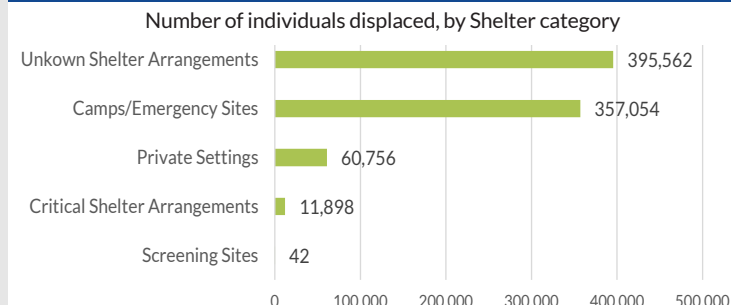
Governorate and District of displacement	IDP individuals	%
<b>Total Ninewa Governorate</b>	<b>789,252</b>	<b>96%</b>
Akre	48	<1%
Al Hamdaniya	127,974	16%
Al-Shikhan	11,058	1%
Hatra	1,440	<1%
Mosul	630,852	76%
Telafar	8,682	1%
Tilkaif	9,198	1%
Anbar Governorate	708	<1%
Babylon Governorate	198	<1%
Baghdad Governorate	16,980	2%
Basrah Governorate	420	<1%
Diyala Governorate	270	<1%
Erbil Governorate	10,140	1%
Missan Governorate	240	<1%
Qadisiya Governorate	18	<1%
Salah al-Din Governorate	6,150	1%
Sulaymaniyah	630	<1%
Thi-Qar Governorate	204	<1%
Wassit Governorate	102	<1%
<b>Total</b>	<b>825,312</b>	<b>100%</b>

All information collected on IDPs and returnees is included in the Emergency Tracking (ET) database once the locations of displacement or return have been identified and validated. The identification of the locations of displacement of the new arrivals requires some time, especially in out-of-camp locations. As some areas are not easily accessible, time is required between an actual population movement and its tracking and reporting.

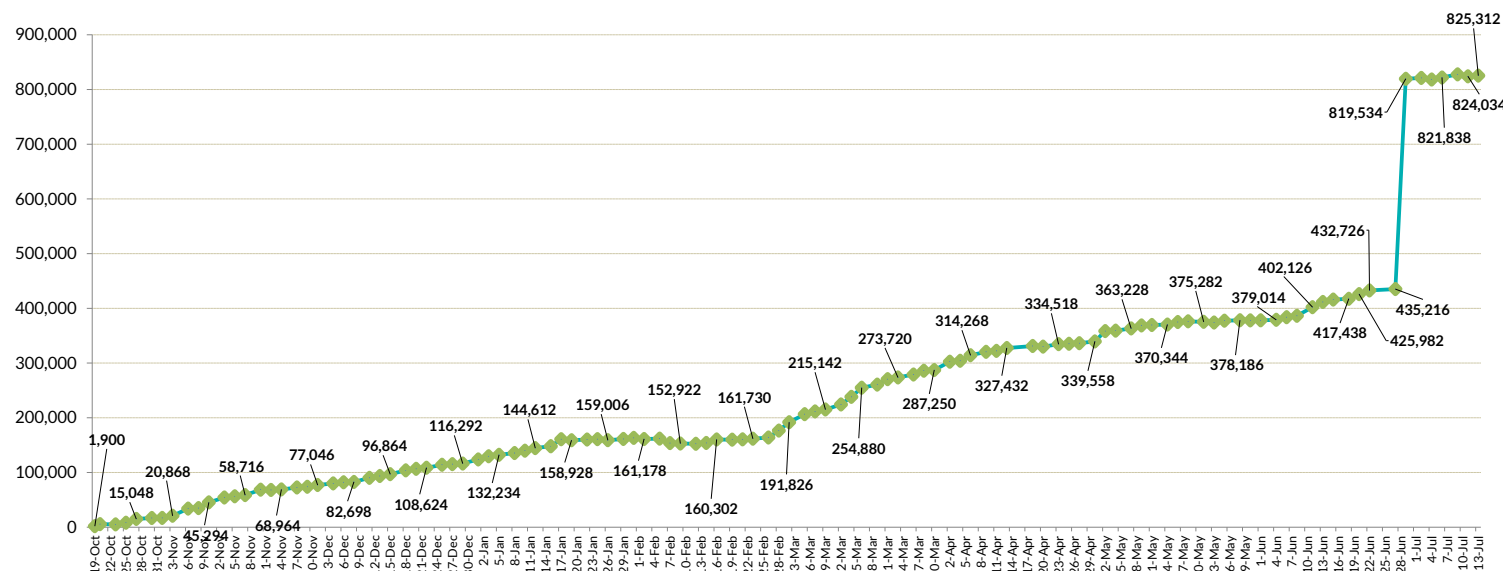
#### WHERE ARE PEOPLE COMING FROM?



#### WHERE ARE PEOPLE STAYING?



#### NUMBER OF DISPLACED INDIVIDUALS IDENTIFIED BY EMERGENCY TRACKING SINCE 17 OCTOBER



As of 12 July:

- Ongoing field visits enabled to identify IDP families in rural areas in Ninewa governorate;
- The recently opened Bartalla camp recorded the arrival of 99 IDP families.

\*Emergency tracking numbers are not cumulative. They reflect a snapshot of displacement on the day of reporting. The number of individuals is calculated by multiplying the number of identified families by six, which is the average size of an Iraqi family.

The IOM Iraq Displacement Tracking Matrix (DTM) is the standard data source being used in Iraq to guide the humanitarian response. Emergency tracking for the Mosul operations began identifying people displaced resulting from military actions that began on 17 October.

Find more information at the Mosul Data Portal: <http://iraqdtm.iom.int/EmergencyTracking.aspx>