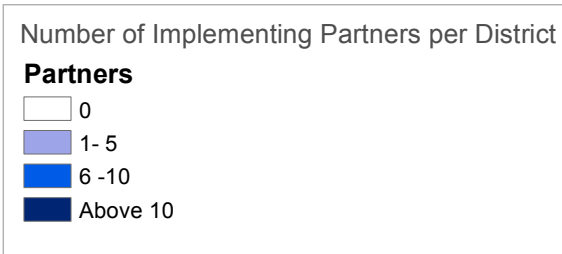
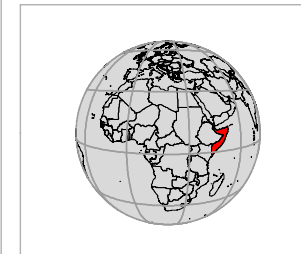
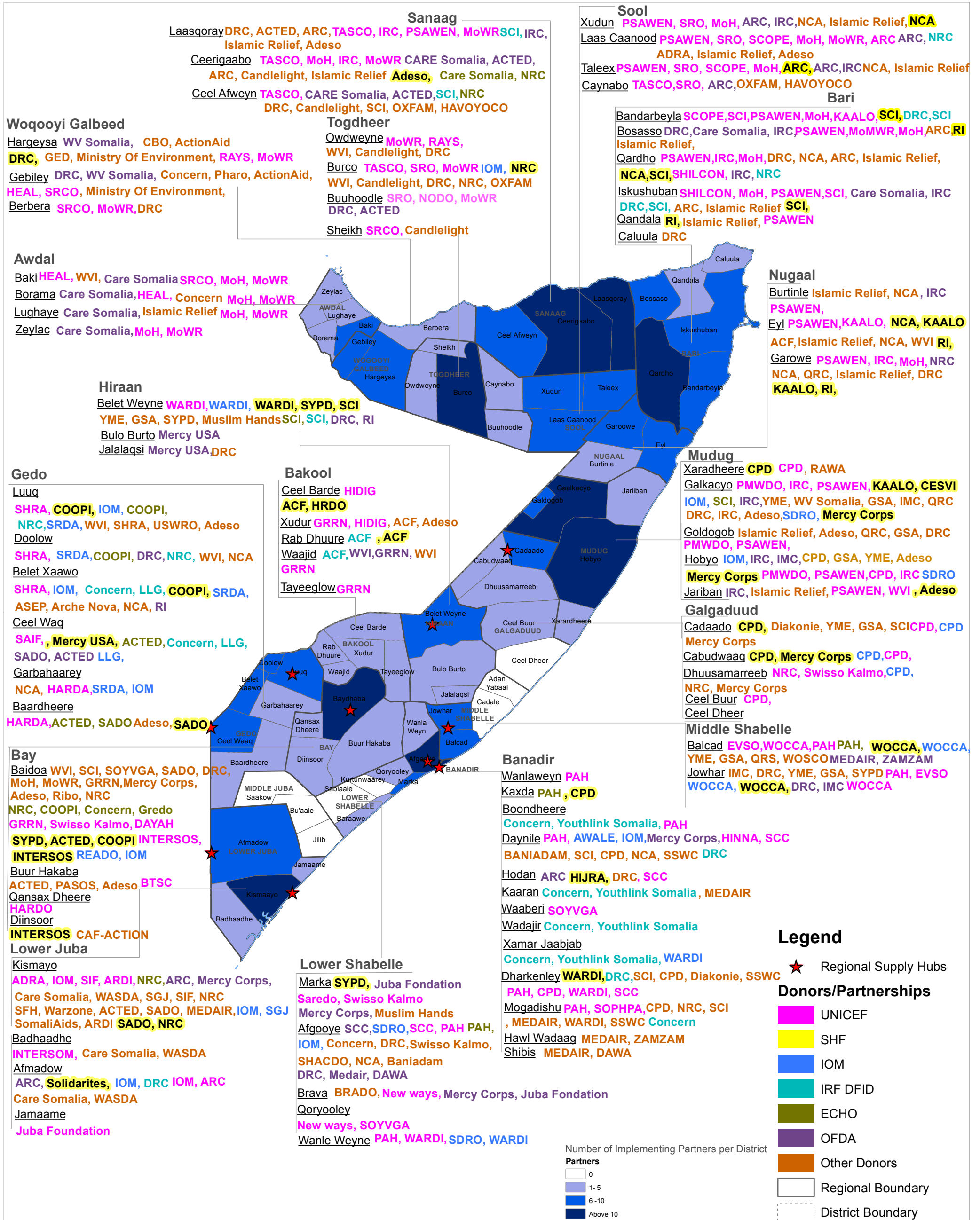


# Somalia: WASH Cluster Operational Presence July 2017



**Map Reference:** OperationalPresence.xlsx  
**Creation Date:** 14/06/2017  
**Projection/Datum:** Geographic/WGS 84  
**Web Resources:**  
**Nominal Scale at A2 paper size:** 1:7,500,000

0 187.5 375 kms

**Map data source(s):**  
 All Admin. layers: UNDP Somalia (1998)  
 4W data: WASH Cluster

**Disclaimers:**  
 The designations employed and the presentation of material on this map do not imply the expression of any opinion whatsoever on the part of the Secretariat of the United Nations concerning the legal status of any country, territory, city or area or of its authorities, or concerning the delimitation of its frontiers or boundaries.